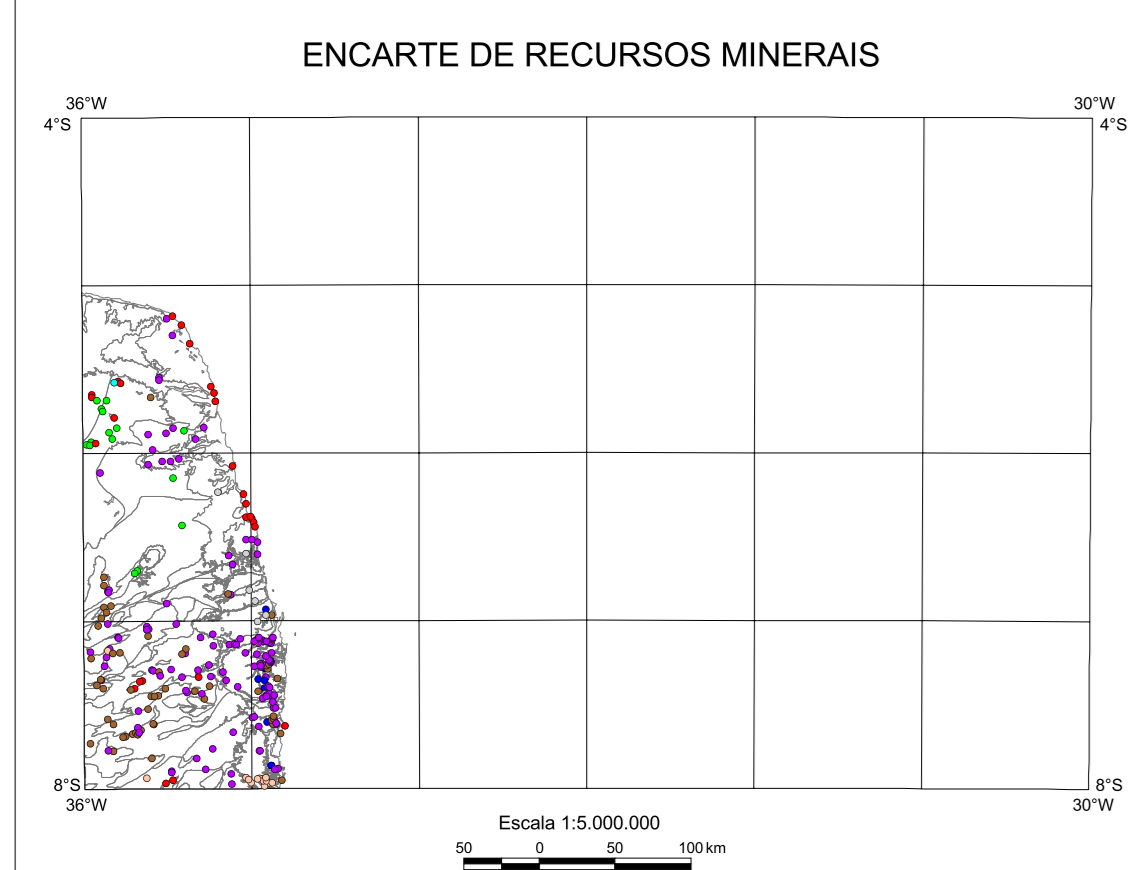


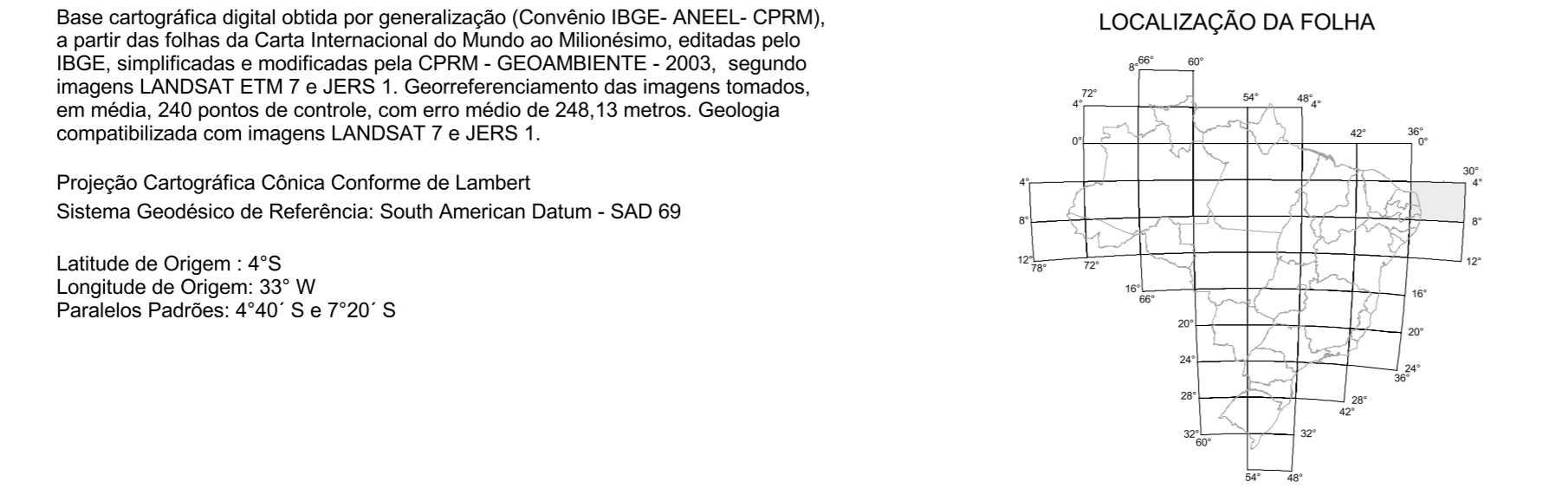
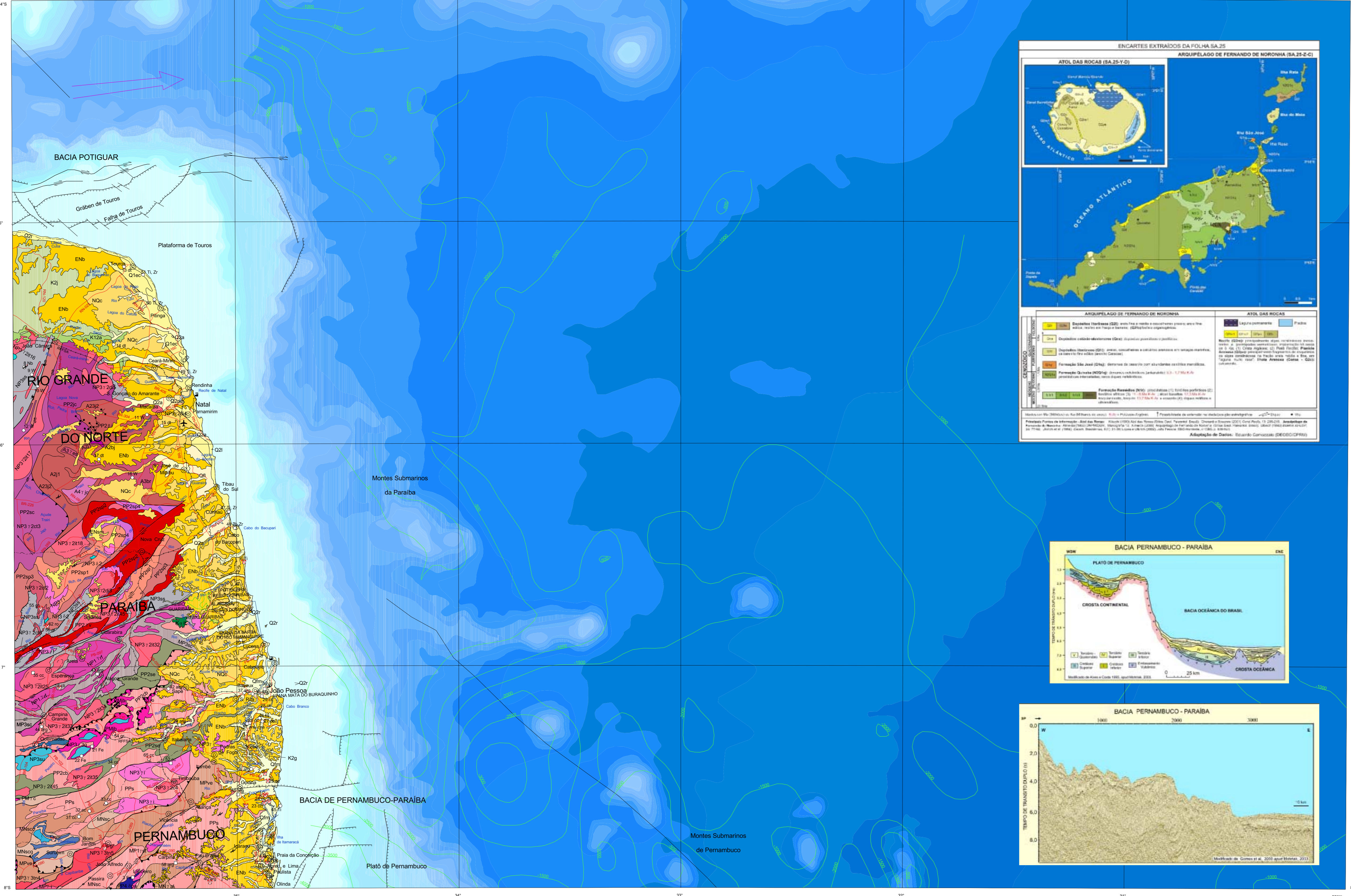
ENTIDADES TECTÔNICAS table with columns for symbols and descriptions of tectonic units.



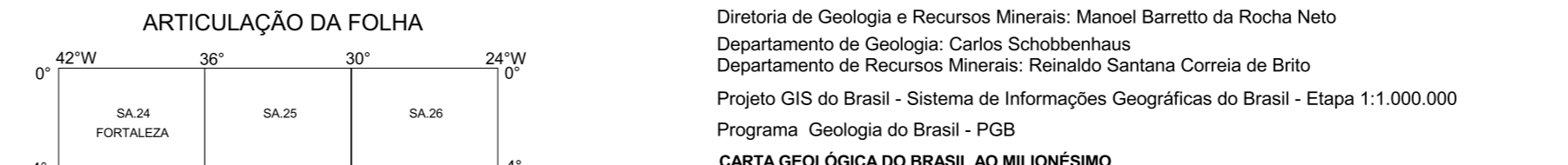
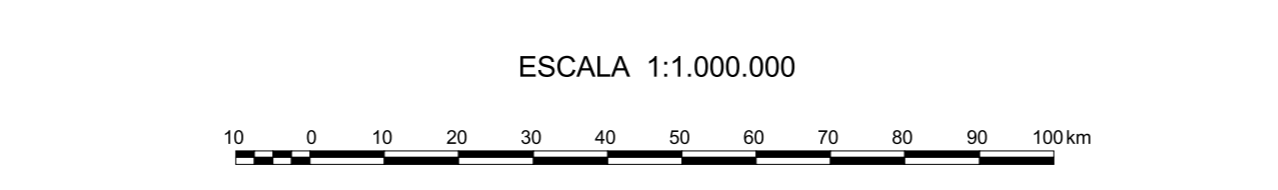
Agendamento dos Recursos Minerais table listing mineral resources and their uses.

RELAÇÃO DE RECURSOS MINERAIS SELECIONADOS E REPRESENTADOS NA FOLHA NATAL-SB.25

Table listing selected mineral resources and their representative symbols.




CARTA GEOLOGICA DO BRASIL AO MILIONÉSIMO



Descrição de Geologia e Recursos Minerais, Manual Barreiros da Rocha Neto, Departamento de Geologia, CPRM.

CONVENÇÕES GEOLOGICAS table defining symbols for faults, structural lines, and other geological features.

CONVENÇÕES GEOLOGICAS DA MARGEM CONTINENTAL table defining symbols for continental margin features.



CONVENÇÕES DOS RECURSOS MINERAIS INDICADOS NA FOLHA table defining symbols for mineral resources.

CONVENÇÕES CARTOGRAFICAS table defining symbols for cartographic features like roads and rivers.

RELAÇÃO DE MACROFÓSSEIS BACIA PERNAMBUCO-PARAIBA table listing macrofossils and their geological context.

Large geological column table detailing geological units, their ages, and descriptions, organized by geological period (FANEROZOICO, PALEOZOICO, PROTEROZOICO, ARQUEANO).

NOTAS section providing additional information and references for the geological column.