MINISTÉRIO DE MINAS E ENERGIA
SECRETARIA DE GEOLOGIA, MINERAÇÃO E TRANSFORMAÇÃO MINERAL
SERVIÇO GEOLÓGICO DO BRASIL - CPRM

PROGRAMA GEOLOGIA, MINERAÇÃO E TRANSFORMAÇÃO MINERAL
AÇÃO AVALIAÇÃO DOS RECURSOS MINERAIS DO BRASIL
MAPA GEOLÓGICO E DE RECURSOS MINERAIS - ESCALA 1:100.000

MAPA GEOLÓGICO E DE RECURSOS MINERAIS
SETOR OESTE DO LINEAMENTO TOCANTINZINHO
ESCALA 1:100.000 - SGB-CPRM, 2021

SETOR OESTE DO LINEAMENTO TOCANTINZINHO

ENCARTE TECTÔNICO

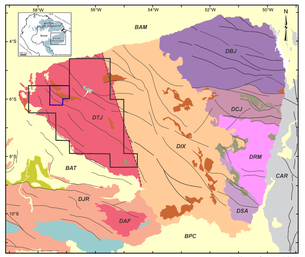

FUSÃO GEOLOGIA + AFLORAMENTOS + MODELO DIGITAL DE TERRENO

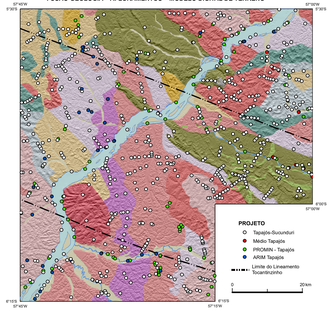

LINEAMENTOS ESTRUTURAIS

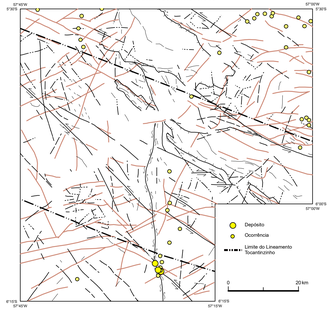

AEROMAGNETOMETRIA - PRIMEIRA DERIVADA VERTICAL (Dz)

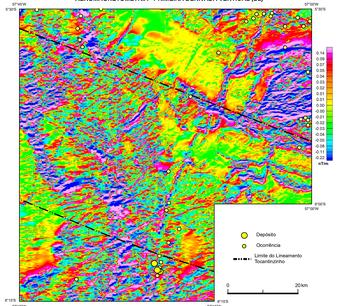

GRAVIMETRIA SATELITAL (GGM PLUS) - ANOMALIA BOUGUER

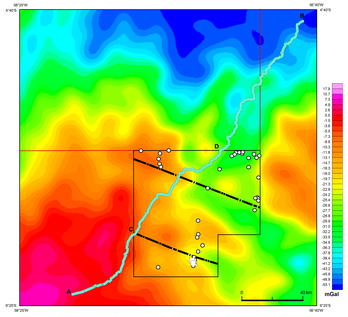

AEROGAMAESPECTROMETRIA - IMAGEM DE COMPOSIÇÃO TERNÁRIA RGB (K-eTh-eU)

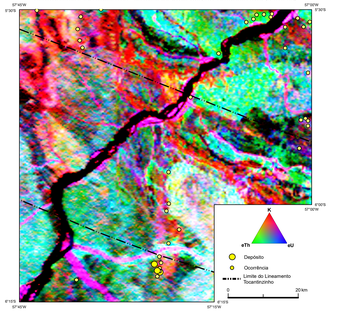

GRAVIMETRIA TERRESTRE

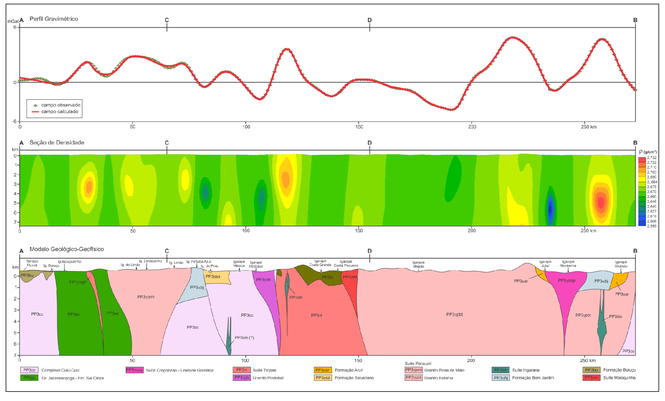

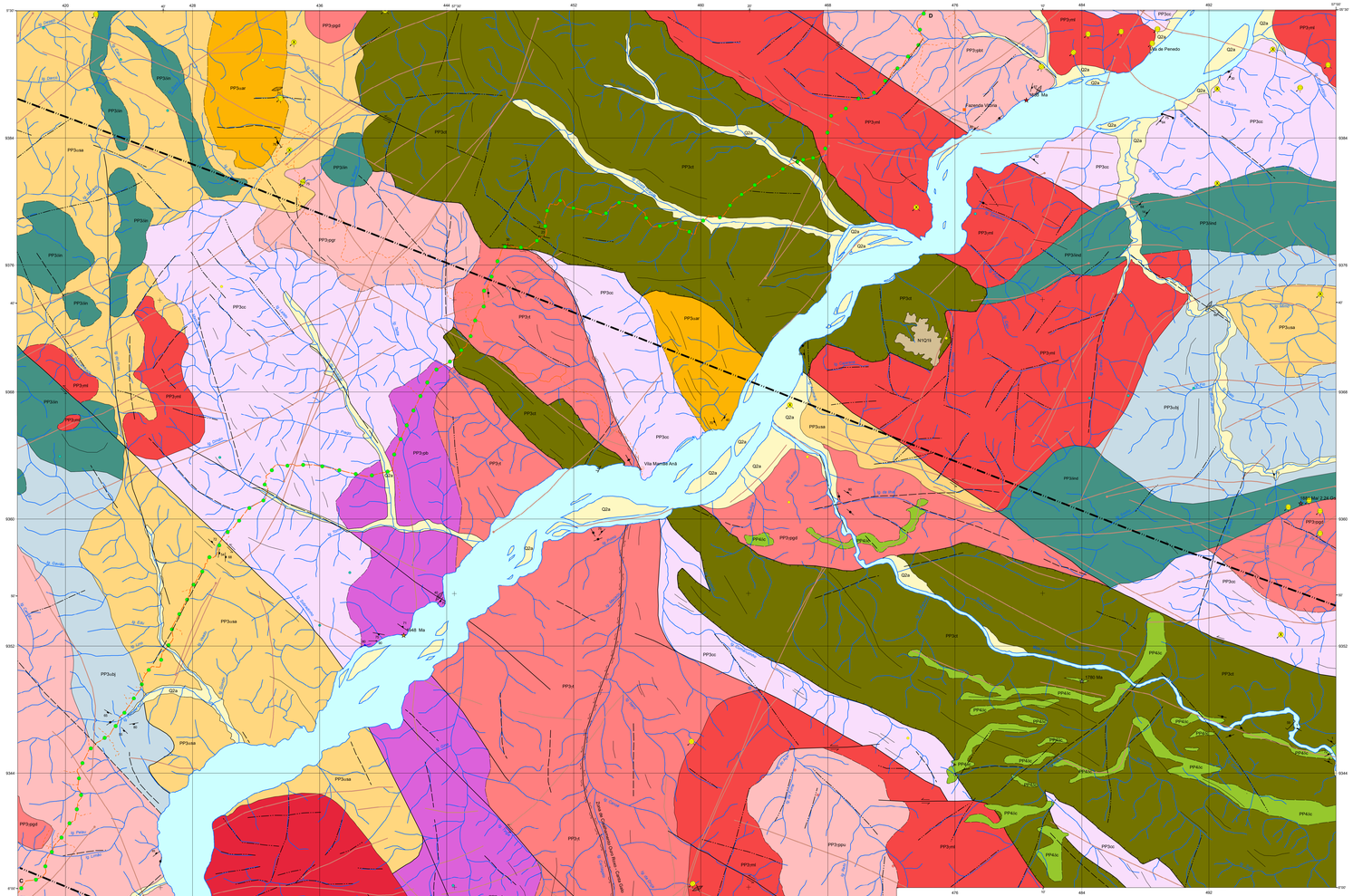
Vila Porto Rico
Vila São Martins
Vila Marata Acá
Rio Paiuá
Rio Paraú
Rio Preto
Rio Cinzento
Rio Verde
Rio Jacaré
Rio Cuiú-Cuiú
Rio Tocantinzinho
Rio Jacundá
Rio Pau Preto
Rio Pau Preto do Meio
Rio Pau Preto do Meio
Rio Pau Preto do Meio